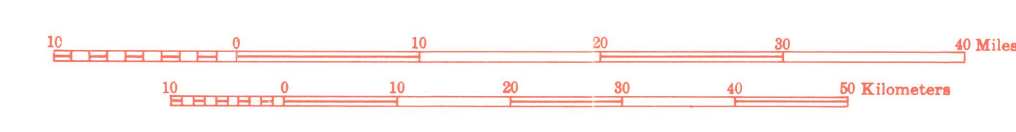


U.S. DEPARTMENT OF COMMERCE  
 NATIONAL OCEANIC AND ATMOSPHERIC ADMINISTRATION  
 NATIONAL OCEAN SURVEY  
 WASHINGTON, D. C.  
 INDEX MAP - CONTROL LEVELING  
 STATE OF CALIFORNIA  
 (NORTHERN SECTION)

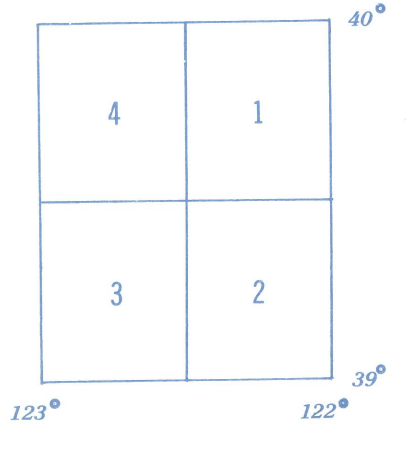


March 1981

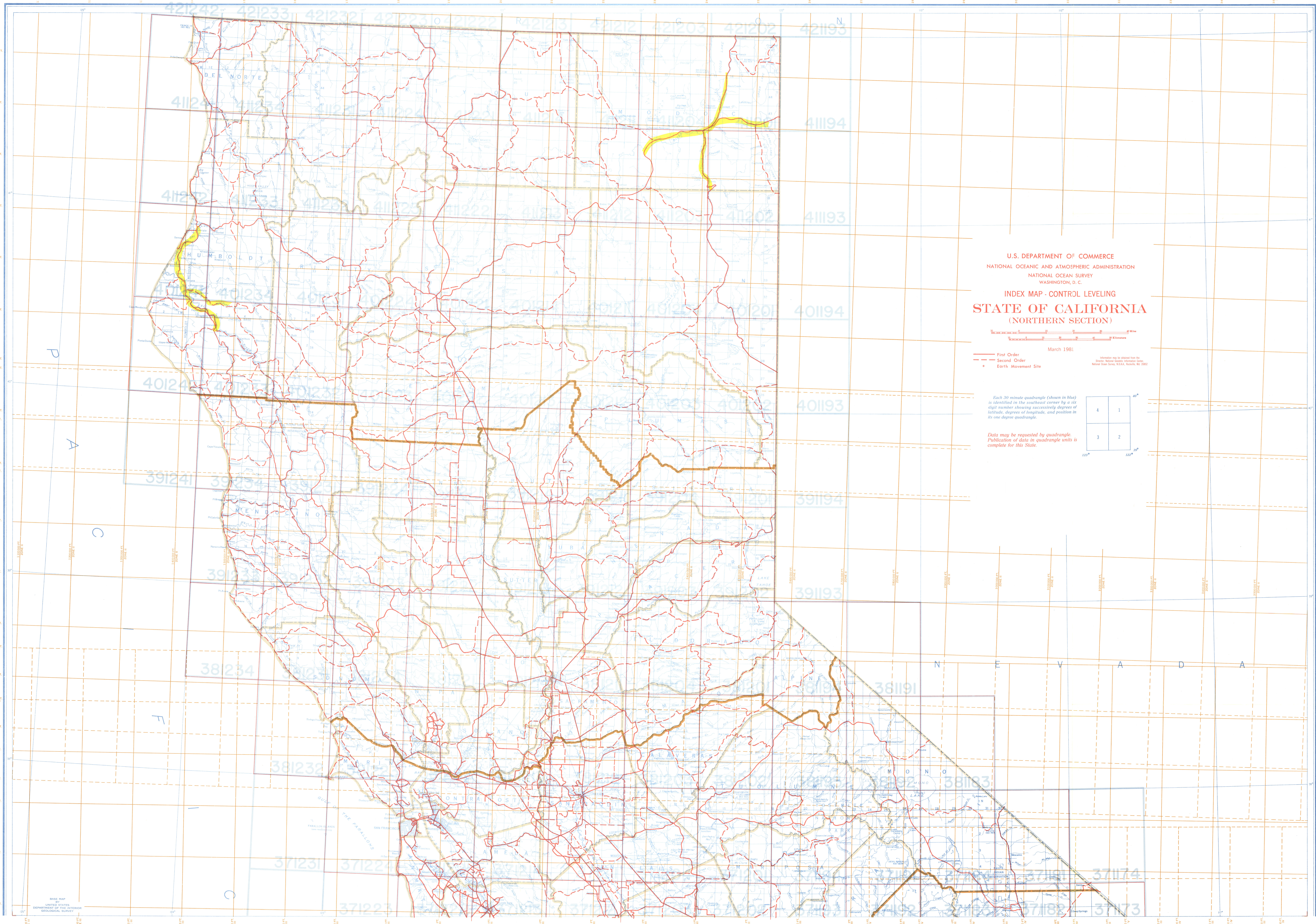
- First Order
- - - Second Order
- Earth Movement Site

Information may be obtained from the  
 Bureau of Ocean Survey, Hydrographic Survey  
 National Ocean Survey, RSCAA, Bethesda, Md. 20825

Each 30 minute quadrangle (shown in blue)  
 is identified in the southeast corner by a six  
 digit number showing successively degrees of  
 latitude, degrees of longitude, and position in  
 its one degree quadrangle.



Data may be requested by quadrangle.  
 Publication of data in quadrangle units is  
 complete for this State.



P

A

C

F

C

BASE MAP  
 BY THE  
 UNITED STATES  
 DEPARTMENT OF THE INTERIOR  
 GEOLOGICAL SURVEY